



# Map Transparency




# Activity Sheet 1




Northwest Coast




Plains




California Intermountain



Northeast Woodlands



Southwest



Southeast Woodlands

## Activity Sheet 2



This region is called the

\_\_\_\_\_ region.

**Fact:**

It has

**And so:**

---

---

### Activity Sheet 3



This region is called the

\_\_\_\_\_ region.

**Fact:**

It has

**And so:**

---

---

## Activity Sheet 4



This region is called the

\_\_\_\_\_ region.

**Fact:**

It has

**And so:**

---

---

## Activity Sheet 5



This region is called the

\_\_\_\_\_ region.

**Fact:**

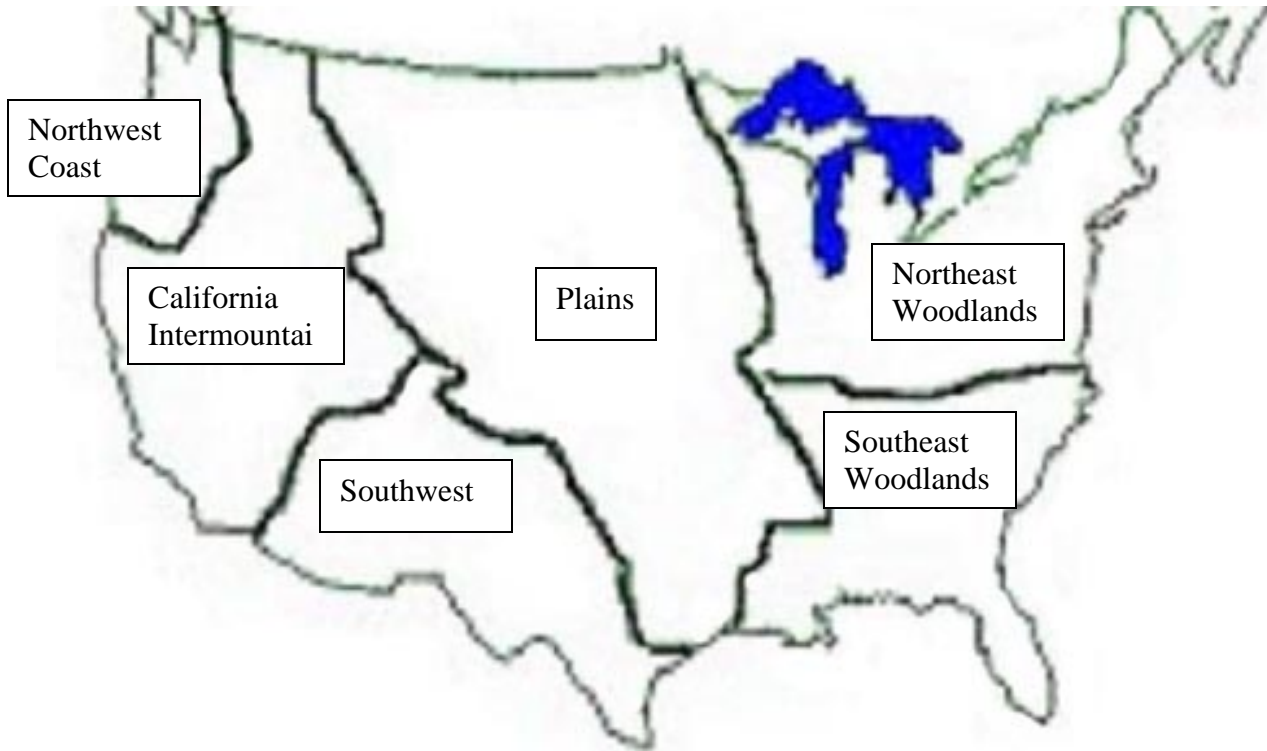
It has

**And so:**

---

---

## Map Key




## Key for Activity Sheet 2



This region is called the Northeast Woodland region.

### Fact:

It has



### And so:

Accept all reasonable answers. Possible answers might include:

**And so:** They had plenty of water.

**And so:** They could catch fish to eat.

**And so:** They built canoes to travel on the rivers and lakes.





## Key for Activity Sheet 3



This region is called the Southwest region.

### Fact:

It has



### And so:

Accept reasonable answers. Possible answers might include:

They had many cliffs **and so** they built their homes in them.

They had many mesas **and so** they grew their crops on top of them.

They had little water **and so** they learned to dig ditches to collect water.



## Key for Activity Sheet 4



This region is called the Plains region.

### Fact:

It has



### And so:

Accept any reasonable answer. Possible answers might include:

There were many grassy fields **and so** the buffalo had food to eat.

There were many buffalo **and so** they used the buffalo for food, clothes, shelter, and tools.

The winters were cold **and so** they needed warm clothes.




## Key for Activity Sheet 5



This region is called the Southeast Woodlands region.

### Fact:

It has



### And so:

Accept all reasonable answers. Possible answers might include:













They used the palmettos to build their homes.

They built their homes on stilts so the alligators couldn't get in them.


The climate was mild and so they could grow crops.

The climate was mild and so they didn't have to wear heavy clothing.

## Student Map Symbols

Northeast Woodlands			
	Forests	Lots of rain	Rivers/lakes
Southeast Woodlands			
	Palmettos	Alligators	Warm/wet
Plains			
	Grassy plains	Buffalo	Cold winters
Southwest			Little 
	Cliffs	Mesas	Little water

# Bulletin Board Symbols




Northeast Woodlands




Northeast Woodlands




Northeast Woodlands



Southeast Woodlands




Southeast Woodlands



Southeast Woodlands



Plains




Plains



Plains




Southwest




Southwest




Southwest



California Intermountain




California Intermountain



California Intermountain



Northwest Coast



Northwest Coast



Northwest Coast